

De Vere Society Autumn Meeting

Saturday 3 October, 2009

Darwin Room, Hamilton Centre, Brunel University, Uxbridge, Middlesex

How to get to Brunel University

By Underground (London Transport)

Take the Metropolitan Line from Baker Street westbound to Uxbridge station. Then take a taxi (to Cleveland Rd), or a bus (see below) or walk 1 mile.

By Bus From Uxbridge underground station

U3 (alight Cleveland Road), or U1 or U4 or U7 (alight Kingston Lane).

Bus From Heathrow Central: A10 Heathrow Fast, to Uxbridge every 15 minutes, journey time approximately 25 minutes (alight The Greenway).

By Rail from West Drayton

First Great Western Link, the nearest main-line station (approx. 1.5 miles from the campus). Services run to/from London Paddington (approx journey length: 20 mins) or the West (Bristol). From West Drayton station take a bus U3 towards Uxbridge (alight Cleveland Road).

By Car – M4 From West and South West

Leave M4 at Junction 4 and follow signs to Uxbridge (A408). Straight across first set of traffic lights, continue on A408, crossing four roundabouts. Turn right at the next set of major traffic lights. At next lights, turn right into Station Rd, then into Church Road and left into Kingston Road. Access (controlled by barrier) only from Kingston Road. Pay-and-display parking is available near Reception.

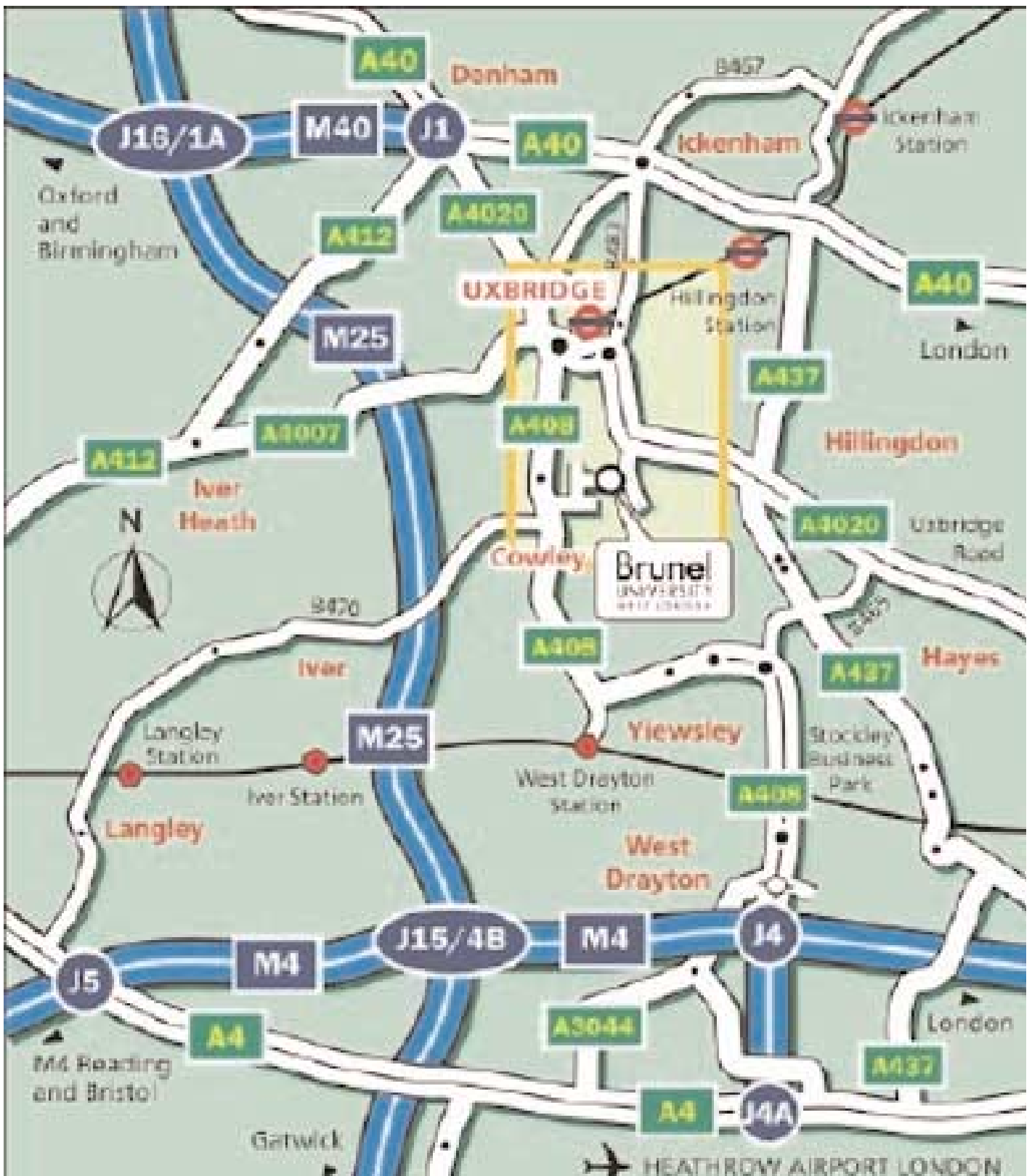
By Car from North

M25, then M40 East which becomes A40. Leave at next roundabout, Take B483 exit to Uxbridge. Follow signs across two mini-roundabouts. At major roundabout bear left onto A4020 (Brunel sign), straight ahead at the first lights, then almost immediately take second right filter turn onto Kingston Lane (signposted Brunel).

Once there

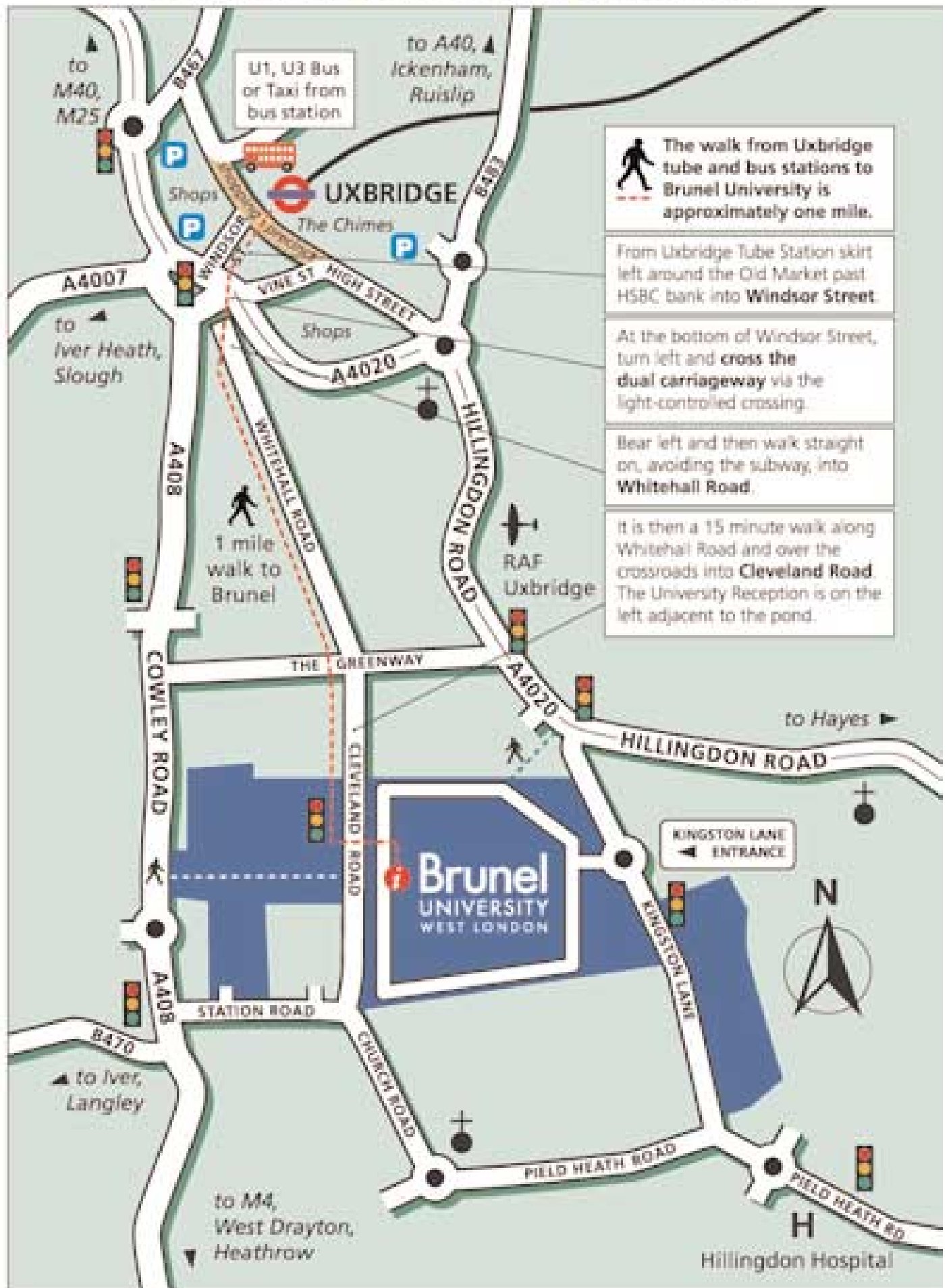
Go through barrier as you enter the campus and follow signs for Main Reception. The Hamilton Centre is central and signposted


Maps overleaf



Campus map overleaf

Pedestrian Routes and Entrances



 The walk from Uxbridge tube and bus stations to Brunel University is approximately one mile.

From Uxbridge Tube Station skirt left around the Old Market past HSBC bank into Windsor Street

At the bottom of Windsor Street, turn left and cross the dual carriageway via the light-controlled crossing.

Bear left and then walk straight on, avoiding the subway, into Whitehall Road.

It is then a 15 minute walk along Whitehall Road and over the crossroads into Cleveland Road The University Reception is on the left adjacent to the pond.